














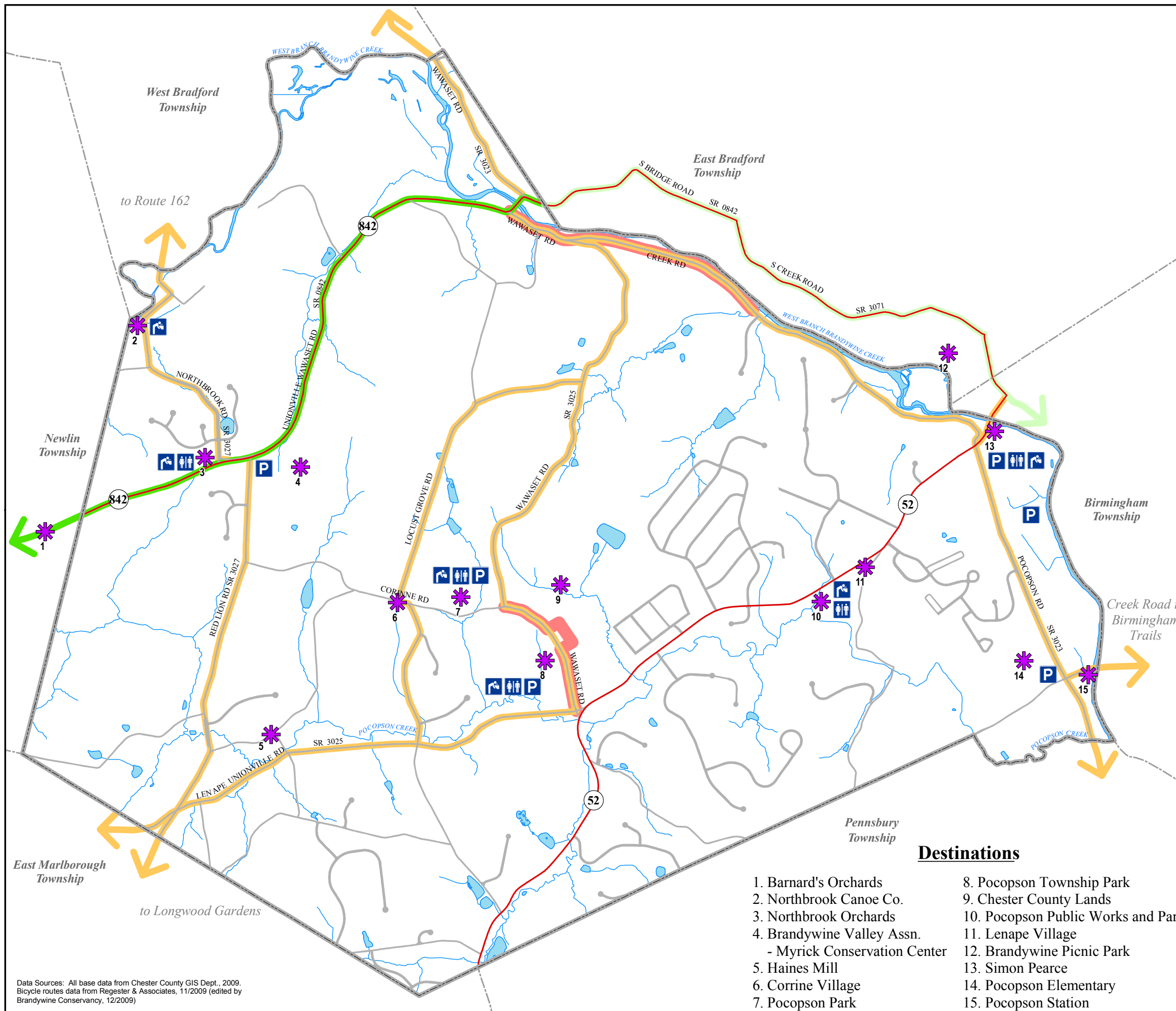
Map 2 Conceptual Bicycle Trails

**Trails shown are not completed for use.*

*Pocopson Township
Chester County, Pennsylvania*

LEGEND

-  Restrooms
-  Water stations
-  Parking
-  Destinations
-  Major roads
-  Streams
-  Bodies of water
-  Road rights-of-way
-  Adjacent municipalities
-  Township boundary
- Bicycle routes**
 -  Bike lanes
 -  Signed bikeways
 -  Multi-use trail



Destinations

- | | |
|--|------------------------------------|
| 1. Barnard's Orchards | 8. Pocopson Township Park |
| 2. Northbrook Canoe Co. | 9. Chester County Lands |
| 3. Northbrook Orchards | 10. Pocopson Public Works and Park |
| 4. Brandywine Valley Assn. - Myrick Conservation Center | 11. Lenape Village |
| 5. Haines Mill | 12. Brandywine Picnic Park |
| 6. Corrine Village | 13. Simon Pearce |
| 7. Pocopson Park | 14. Pocopson Elementary |
| | 15. Pocopson Station |

Data Sources: All base data from Chester County GIS Dept., 2009.
Bicycle routes data from Register & Associates, 11/2009 (edited by
Brandywine Conservancy, 12/2009)



Brandywine Conservancy
Environmental Management Center
P.O. Box 141 Chadds Ford, Pennsylvania 19317 (610) 388-2700

Map created: April 1, 2010