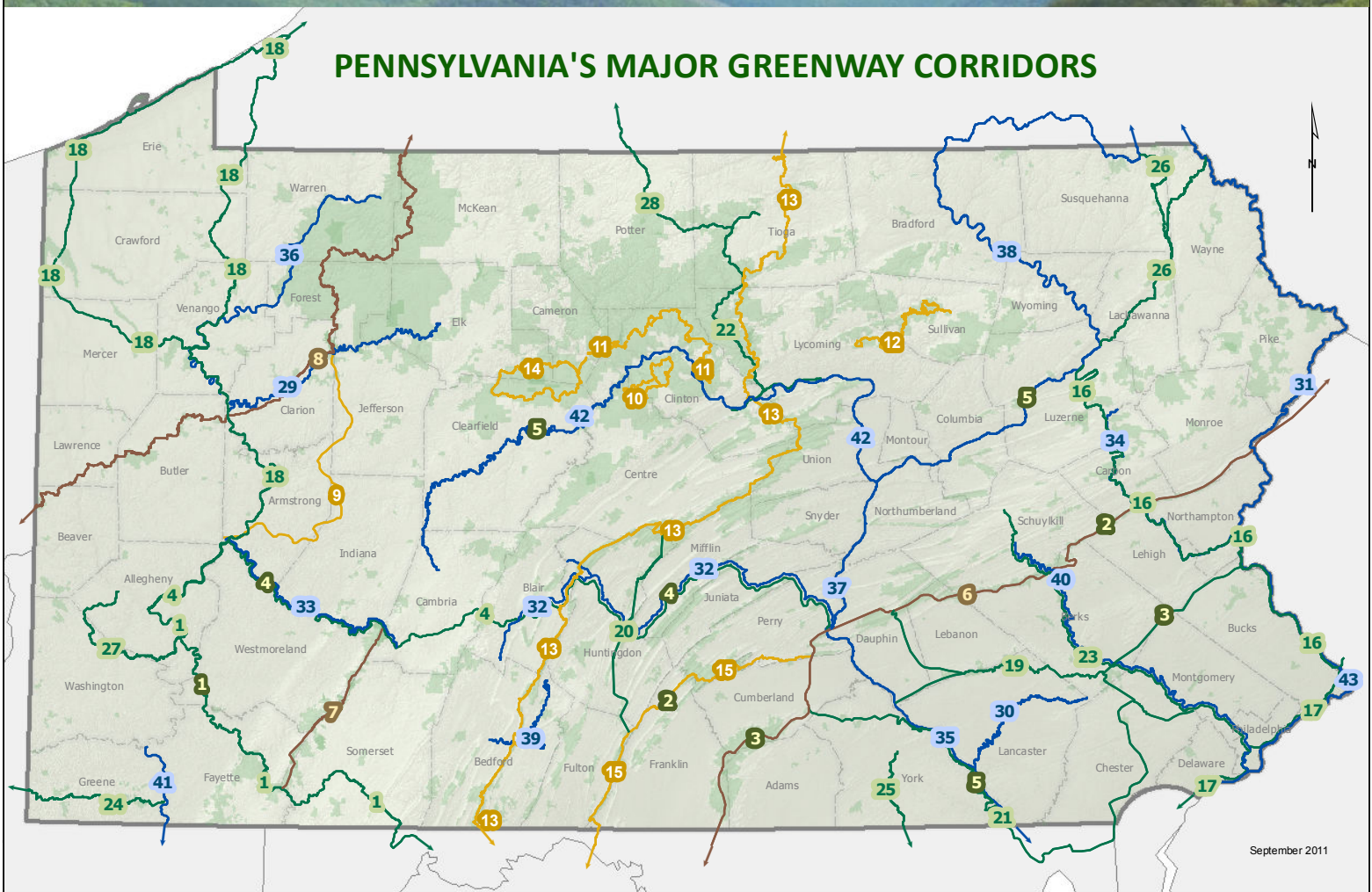


PENNSYLVANIA'S MAJOR GREENWAY CORRIDORS



September 2011







Major Greenway Corridors

- | | | |
|---|--|---|
| 1 Great Allegheny Passage | 14 Quehanna Trail | 29 Clarion River Water Trail |
| 2 Kittatinny Ridge | 15 Tuscarora Trail (Great Eastern Trail) | 30 Conestoga River Water Trail |
| 3 Pennsylvania Highlands Greenway | 16 Delaware & Lehigh Trail | 31 Delaware River Water Trail |
| 4 Pittsburgh to Harrisburg Mainline Canal Greenway | 17 East Coast Greenway | 32 Juniata River Water Trail |
| 5 Susquehanna Greenway | 18 Erie to Pittsburgh Greenway | 33 Kiski-Conemaugh River Water Trail |
| 6 Appalachian Trail | 19 Horse Shoe Trail | 34 Lehigh River Water Trail |
| 7 Laurel Highlands National Scenic Trail | 20 Standing Stone Trail (Great Eastern Trail) | 35 Lower Susquehanna River Water Trail |
| 8 North Country National Scenic Trail | 21 Mason-Dixon Trail | 36 Middle Allegheny River Water Trail |
| 9 Baker Trail | 22 Pine Creek Trail (Triple Divide Trail) | 37 Middle Susquehanna River Water Trail |
| 10 Chuck Keiper Trail | 23 Schuylkill River Trail | 38 North Branch Susquehanna Water Trail |
| 11 Donut Hole Trail | 24 Warrior Trail | 39 Raystown Branch Juniata River Water Trail |
| 12 Loyalsock Trail | 25 York Heritage Trail | 40 Schuylkill River Water Trail |
| 13 Mid-State Trail (Great Eastern Trail) | 26 Lackawanna Greenway | 41 Upper Monongahela Water Trail |
| | 27 Montour Trail | 42 West Branch Susquehanna River Water Trail |
| | 28 Triple Divide Trail | 43 Tidal Delaware Water Trail |

 **ExplorePAtrails.com**
powered by you

 **pennsylvania**
DEPARTMENT OF CONSERVATION
AND NATURAL RESOURCES

LEGEND

- | | |
|--|---|
|  National Hiking Trails |  County Boundaries |
|  State Hiking Trails |  Parks and Forests |
|  Other Land Trails | |
|  Water Trails | |

Major greenway corridors are defined as existing or planned, linear open-space features, fifty miles or more in length, passing through two or more counties, and recognized in an official planning document. Included are all water trails designated by the Pennsylvania Fish and Boat Commission. For more information, contact Alex MacDonald at alexmacdonald@state.pa.us or 717-772-4586. Source: DCNR, September 2011.

0 5 10 20 30 40 Miles