

## Ordinance 03-07

### An Ordinance to Amend West Bradford Township Ordinance 97-07 by Revising the Official Township Map

WHEREAS, West Bradford Township desires to add certain additional roads, roadway improvements, public parklands and open spaces, and greenways to its Official Township Map;

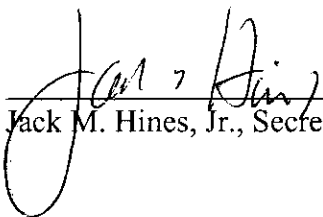
Pursuant to Sections 4 and 5 of Ordinance 97-07 and the Municipalities Planning Code, the Township has revised the Official Township Map.

NOW THEREFORE, be it enacted and ordained, by the Board of Supervisors of West Bradford Township, Chester County, Pennsylvania, as follows:


1. That all sections of Ordinance 97-07 shall remain in effect.
2. That the revised map shall be noted showing amendment number 2003-01 and shall have the signatures of the West Bradford Township Board of Supervisors and be attested by the Township Secretary.
3. That the Broad Run Greenway corridor will be further defined as following the centerline of the stream corridor: its extent may include natural features and viewsheds located on tax parcels that touch the centerline.
4. Providing that if the Township does not adopt, by either resolution or ordinance, the *West Bradford Township Greenways, Trails, and Gateways Plan* currently under development within one (1) year from the date of this ordinance, the Broad Run Greenway corridor will be deleted from the Township's Official Map.


**Enacted this 11<sup>th</sup> day of March 2003 by the Board of Supervisors of West Bradford Township.**

**Attest:**

  
\_\_\_\_\_  
Jack M. Hines, Jr., Secretary

**Board of Supervisors:**

  
\_\_\_\_\_  
John A. Haiko, Chairman

  
\_\_\_\_\_  
Bruce W. Lavery, Vice-Chairman

  
\_\_\_\_\_  
Mark J. Blair, Member